














INHOUD













 = rondwandeling

 = lijnwandeling

- 6 OVERZICHTSKAART
- 8 ZO GEBRUIKT U DE GIDS
- 11 TIPS BIJ HET WANDELEN

DE WANDELINGEN

- 13 ROUTE **1** MESTRENGER MÜHLE –  10 KM
- 19 ROUTE **2** SCHWAMMENAUEL –  12 KM
- 25 ROUTE **3** RURTAL –  12 KM
- 31 ROUTE **4** MARIAWALD –  11 KM
- 37 ROUTE **5** BREITERSCHEID –  11 KM
- 43 ROUTE **6** HECKENWEG –  13 KM
- 49 ROUTE **7** OLEFTALSPERRE –  9 KM
- 55 ROUTE **8** MAUSKÖPFCHEN –  9 KM
- 61 ROUTE **9** LOHRBACH –  9 KM
- 67 ROUTE **10** AM BROTPFAD –  10 KM
- 73 ROUTE **11** DREISBACH –  7 KM

- 77 **ROUTE 12** TEUFELSLEY –  9 KM
- 83 **ROUTE 13** AHRWEIN –  11 KM
- 89 **ROUTE 14** STEINBÜCHEL –  12 KM
- 95 **ROUTE 15** BURG KERPEN –  11 KM
- 101 **ROUTE 16** OBERBETTINGEN –  13 KM
- 105 **ROUTE 17** KYLLERHÖHE –  10 KM
- 111 **ROUTE 18** KASSELBURG –  10 KM
- 117 **ROUTE 19** EIGELBACHER MAAR –  13 KM
- 123 **ROUTE 20** LIESERTAL –  9 KM
- 127 **ROUTE 21** DAUNER MAARE –  11 KM
- 133 **ROUTE 22** LIESER-KYLL-WEG –  10 KM
- 137 **ROUTE 23** WOLFSSCHLUCHT –  8 KM

142 OVER DE WANDELINGEN

143 ANTWOORDKAART