

Preface xviii
Acknowledgments xx



PART 1:

Introduction

1	Introduction	2
	Plate Tectonics	7
	Equilibrium	11
	Geologic Cycles	15
	Chapter Highlights	17
	Questions	17
	Further Reading	17
2	Fundamental Concepts and Nontectonic Structures	19
	Fundamental Concepts	19
	Primary Sedimentary Structures	22
	Bedding	22
	Mud Cracks	25
	Ripple Marks	27
	Rain Imprints	27
	Tracks and Trails	28
	Sole Marks, Scour Marks, Flute Casts	28
	Dewatering Structures	28
	Fossils	29
	Reduction Spots	29
	Sedimentary Facies	30
	Unconformities	30
	Primary Igneous Structures	32
	Gravity-Related Features	35
	Landslides and Submarine Flows	35
	ESSAY: Deciphering a Major Structure in the Southern Highlands of Scotland	36
	Salt Structures	37
	Impact Structures	39
	Chapter Highlights	42
	Questions	42
	Further Reading	43

3 Geochronology in Structural Geology 44

Geochronology 44

- Radioactivity and Isotope Geochronology 45
- Closure Temperature 46
- Assumptions 47
- Radioisotopic Dating Techniques 48
- Cosmogenic Surface Exposure Dating 58
- The Vital Role of Geochronology in Structural Geology 59

Stable Isotopes 60

ESSAY: *Rock Bodies That Appear to Be the Same in the Field May Not Turn Out to Be When Their Ages Are Determined* 60

Chapter Highlights 63

Questions 64

Further Reading 64

4 Geophysical Techniques and Earth Structure 65

Seismic Reflection 65

Seismic Refraction 71

Earthquakes and Seismic Waves 71

- Earthquake Waves and Whole-Earth Structure 71
- Locating Earthquakes 73
- Earthquake Magnitude and Intensity 75
- Seismic Tomography 77
- Focal Mechanisms and "Beach Balls" 78

Potential Field Methods 78

- Terrestrial Magnetism 79
- Remanent Magnetism 81
- Magnetic Reversals 82
- Induced Magnetism 82
- Applications Using Magnetism 82

Gravity 83

- Applications Using Gravity 89

Electrical Methods 90

Borehole Geophysics 90

- Natural Gamma-Ray Log 95

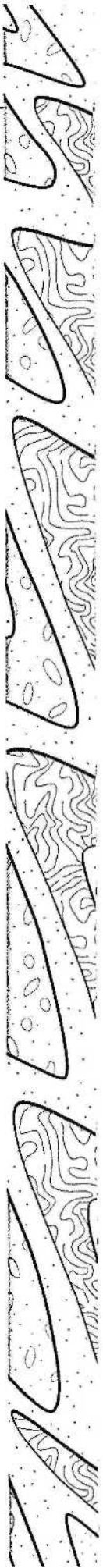
ESSAY: *Geophysical Data and the Structure of Mountain Chains* 96

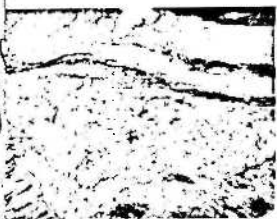
- Electrical Logs 98
- Photoelectric Logs 101
- Neutron Logs 102
- Temperature, Caliper, and Sonic Logs 102
- Utility of Conventional Geophysical Logs—Geology from Wiggly Lines 103
- Borehole Imaging Logs 103
- Suspension Logging 106
- Vertical Seismic Profiles 106

Chapter Highlights 107

Questions 108

Further Reading 108





PART 2

Mechanics: How Rocks Deform 100

5

Stress 112

Definitions 113

Stress on a Plane 115

Mohr Circle Derivation 116

Mohr Construction 119

Amontons' Law and the Coulomb–Mohr Hypothesis 121

Stress Ellipsoid 123

Stress at a Point 123

Measuring Present-Day Stress in the Earth 124

ESSAY: The Earthquake Cycle 127*Chapter Highlights* 129*Questions* 129*Further Reading* 130

6

Strain and Strain Measurement 131

Definitions 132

Measures of Strain 133

Strain Ellipse and Ellipsoid 134

Simple, General, and Pure Shear 137

ESSAY: Daubrée and Mead Experiment 138Progressive Deformation, Strain Symmetry,
and Strain Path 139

Mohr Circle for Strain 141

Tensor Operations for Strain 142

Measuring Strain in Rocks 143

Strain Measurement Techniques 146

Linear Markers 146

Initially Elliptical Markers 148

From Two to Three Dimensions 153

The Utility of Strain Analysis 154

Concluding Thoughts 157

ESSAY: Finite Strain from Deformed Pebbles 159*Chapter Highlights* 161*Questions* 162*Further Reading* 163

7

Mechanical Behavior of Rock Materials 165

Definitions 166

Elastic (Hookean) Behavior 167

Permanent Deformation—Ductility 169

- Viscous Behavior 169
- Plastic (Saint-Venant) Behavior 170
- Elasticoviscous (Maxwell) Behavior 172

Controlling Factors 173

Behavior of Crustal Rocks 173

- Ductile-Brittle Transition 173

ESSAY: *Jelly Sandwiches, Crème Brûlée, and the Mechanical Behavior of the Lithosphere* 175

Strain Partitioning 177

- Chapter Highlights 179
- Questions 179
- Further Reading 180

8 Microstructures and Deformation Mechanisms 181

Lattice Defects and Dislocations 182

- Point Defects 183
- Line Defects—Dislocations 183
- Planar Defects—Stacking Faults 187
- Translation (Dislocation) and Twin Gliding 188

Deformation Mechanisms 188

- Cataclasis 188
- Creep Processes 189
- Superplastic Flow 195

Geochemical Processes 196

- Mass-Transfer Processes 196
- Factors That Influence the Rates of Chemical Reactions 200

Microstructures 200

- Inclusion Trails and Deformation Lamellae 200
- Unrecovered Strain, Recovery, and Recrystallization 200

Crystallographic Preferred Orientations 202

Laboratory Models of Deformation Processes 206

Final Thoughts 210

ESSAY: *Fault Rocks—A Fourth Class of Rocks* 211

- Chapter Highlights 214
- Questions 215
- Further Reading 216

PART 3

Fractures and Faults 217



9 Joints and Shear Fractures 218

ESSAY: *Fracking* 221

Fracture Analysis 226

- Significance of Orientation 226
- Fracture Formation in the Present-Day Stress Field 228
- Fold- and Fault-Related Joints 229

Fracture Mechanics: Griffith Theory 229

Joints and Fracture Mechanics 232

Fracture Surface Morphology 234
 Joints in Plutons 238
 Nontectonic and Quasitectonic Fractures 239
 Sheeting 239
 Columnar Joints and Mud Cracks 239
ESSAY: Mesozoic Fracturing of Eastern North American Crust—Product of Extension or Shear? 241
 Chapter Highlights 245
 Questions 245
 Further Reading 245

10 Faults and Shear Zones 247

Fault Anatomy 248
 Anderson's Classification 250
 Recognizing Faults 252
ESSAY: Seismic Risk Associated with Tectonic Structures 254
 Shear Zones 255
 Shear-Sense Indicators 256
 Composite Foliations 260
 Strain in Ductile Shear Zones 260
 Brittle Shear Zones 263
ESSAY: Existence and Displacement Sense of Large Faults 264
 Chapter Highlights 267
 Questions 267
 Further Reading 268

11 Fault Mechanics 269

Anderson's Mechanics and Fundamental Assumptions 270
 Anderson's Fault Types 271
 Type 1. Thrust Faults 271
 Type 2. Strike-Slip Faults 271
 Type 3. Normal Faults 271
 Role of Fluids 273
 Frictional Sliding Mechanisms 274
 Movement Mechanisms 274
 Fault Surfaces and Frictional Sliding 275
 Shear (Frictional) Heating In Fault Zones 276
 Reality of Fault Mechanics 278
ESSAY: Artificial Earthquakes 280
 Chapter Highlights 281
 Questions 282
 Further Reading 282

12 Thrust Faults 283

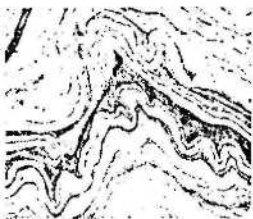
- Nature of Thrust Faults 284
- Detachment Within a Sedimentary Sequence 286
- Propagation and Termination of Thrusts 290
- Features Produced by Erosion 293
- ESSAY:** *Debate About Thrust Faults* 295
- Crystalline Thrusts 301
- ESSAY:** *Gravity Model Foldbelt* 303
- Cross-Section Construction and the Room Problem 305
- Thrust Mechanics 308
- Mechanics of Crystalline Thrusts 311
 - Chapter Highlights* 312
 - Questions* 313
 - Further Reading* 313

13 Strike-Slip Faults 315

- Properties and Geometry 315
- Tectonic Setting of Strike-Slip Faulting 319
- Geometry Related to Other Fault Types 319
- Terminations of Strike-Slip Faults 321
- Releasing and Restraining Bends 324
- Transtension and Transpression 324
- Transforms 325
- Mechanics of Strike-Slip Faulting 326
- ESSAY:** *Rigid Indenters and Escape Tectonics* 326
 - Chapter Highlights* 329
 - Questions* 329
 - Further Reading* 329

14 Normal Faults 331

- Properties and Geometry 332
- Environments and Mechanics 336
 - Growth Faults 337
 - Rift Zones 343
 - Regional Crustal Extension 343
 - Hyperextension of Continental Crust and Mantle 347
 - Oceanic Core Complexes 348
 - Collapse Structures and Related Features 349
 - Relationship to Strike-Slip Faults 349
 - Final Thoughts 349
- ESSAY:** *Inverted Faults and Tectonic Inheritance* 350
 - Chapter Highlights* 353
 - Questions* 353
 - Further Reading* 353



PART 4

Folds and Folding 355

15 Anatomy of Folds 356

Descriptive Anatomy of Folds 357

- Fold Anatomy 357
- Kinds of Folds 359
- Fold Shape 364
- Use of Parasitic Folds in Determining Position in a Fold 366

ESSAY: Gravity-Driven Soft-Sediment Folds and Faults 368

Folds at Map and Cross Section Scale 370

Fold Classifications 373

- Ramsay's Classification 374
- Donath and Parker Classification 374
- Which Classification to Use? 378

ESSAY: Folds and the Development of the Petroleum Industry 378

- Chapter Highlights 379
- Questions 380
- Further Reading 380

16 Fold Mechanics 381

Fold Mechanisms and Accompanying Phenomena 382

- Bending 383
- Buckling 384
- Flexural Slip 389
- Parallel and Similar Folds 389
- Passive Slip—A Problematical Mechanism 390
- Kink Folding 390
- Flexural Flow 394
- Passive Flow (Passive Amplification) 394
- Combined Mechanisms 395

Deformation Mechanisms and Strain 396

Discussion 400

- Nucleation and Growth of Folds 400

ESSAY: A Tale of Two Folds: Deciphering the Fold Mechanisms of Two Small Folds 403

- Chapter Highlights 406
- Questions 406
- Further Reading 407

17 Complex Folds 408

Occurrence and Recognition 409

Superposed Folds and Fold Interference Patterns 409

- Type 0 410
- Type 1 411
- Type 2 411
- Type 3 412
- Modifications 412

Recognition of Multiple Fold Phases 412

Noncylindrical and Sheath Folds 414

- Formation of Complex Folds 418
 Mechanical Implications of Complex Folding 418
ESSAY: The Value of Rosetta Stones 422
 Chapter Highlights 424
 Questions 424
 Further Reading 425

PART 5

Fabrics and Structural Analysis 427
18 Cleavage and Foliations 428

- Definitions 428
 Cleavage-Bedding Relationships 438
 Cleavage Refraction 439
 Mechanics of Slaty Cleavage Formation 441
ESSAY: Early Ideas on the Origin of Slaty Cleavage 441
 Progressive Cleavage Development in Fine-Grained Sediment 443
 Strain and Formation of Slaty Cleavage 447
 Crenulation Cleavage 449
 Cleavage Fans and Transecting Cleavages 449
 Transposition 451
ESSAY: Cleavage Formation and the Identification of Elephants 455
 Chapter Highlights 456
 Questions 456
 Further Reading 457

19 Linear Structures 458

- Definitions 458
 Nonpenetrative Linear Structures 458
 Penetrative Linear Structures 460
 Boudinage 464
 Lineations as Flow and Transport Indicators 464
 Folds and Lineations 465
 Folded Lineations 466
 Interpretation of Linear Structures 468
ESSAY: Pitfalls in Interpreting Linear Structures 469
 Chapter Highlights 471
 Questions 471
 Further Reading 472

20 Structural Geology of Plutons 473

- The Nature of Magma 475
 Distinguishing Magmatic from Solid-State Tectonic Structures 475
 The Enigma of Tabular Pluton Emplacement 477



Emplacement of Stocks and Batholiths 484

ESSAY: A Tale of Two Plutons 494

Chapter Highlights 498

Questions 499

Further Reading 499

21 Structural Analysis 501

Cross-Section Analysis 502

Deformation Plan in an Orogen 502

Structural Analysis Procedures 505

Geologic Mapping 505

Mesoscopic Structural Analysis 506

Domain Analysis 507

Microtextural Studies 507

Finite- and Incremental-Strain Studies 509

Fracture Analysis 509

Chronology of Development of Structures 510

Structural Analysis in Foreland Fold-Thrust Belts (FFTBs) 510

Structural Analysis of Multiply Deformed Rocks in
the Cores of Orogens 512

**ESSAY: Historical Development of Structural Analysis Methods in
Metamorphic Rocks** 516

Structural Analysis of Multiply Deformed and Transposed Rocks 517

Pitfalls in Using Style and Orientation in Polyphase-Deformed Rocks 517

ESSAY: Structural Analysis at Woodall Shoals 518

Analysis of Salt Structures 524

Structural Analysis in Continental Interiors 531

Structural Analysis in Seismically Active
Regions—Insight into Paleoseismology 532

Background 532

Structural Analysis of the Lima Reservoir Fault 532

Chapter Highlights 537

Questions 537

Further Reading 538

PART 6

Appendices

Appendix 1: Structural Measurements and Observations 540

Directional Reference Frame and Location 540

Orientation of Planes: Strike and Dip 543

Orientation of Lines: Trend and Plunge; Rake 544

Recording Data 546

Appendix 2: Stereographic Projections and Fabric Diagrams 549

- How to Begin Plotting Manually 551
- Plotting Planar Structures 552
- Plotting Linear Structures 553
- Locating Fold Axes Using Equal-Area Plots: β and π Diagrams 554
 - β Diagrams 554
 - π Diagrams 554
- Contouring Data 554

Appendix 3: Structural Cross Sections—Methods for Cross-Section Construction 558

- Introduction 558
- Rules of Cross-Section Construction 560
 1. Surface Topography 560
 2. Transferring Geologic Contacts from Map to the Section 561
 3. Transfer of Dip Orientations from the Geologic Map to the Cross Section 561
 4. Maintaining Constant Thickness 562
 5. Thickness of Rock Units Related to Dip Angle 562
 6. Vertical Exaggeration and Scale 562
 7. Section Location and Map Name 562
 8. Explanation of Rock Unit Symbols 562
 9. Use of and Projection of Data from the Section Line 562
 10. Calculation of Dip of All Contacts from Outcrop Patterns 564
- Editorial Tips for Constructing Cross Sections 564
- Taking Cross Sections to the Next Level—Cross-Section Balancing 566
 - Introduction* 566
 - Balanced Section Construction* 567
 - Limitations* 567

Appendix 4: Woodall Shoals Fabric Data 569

- Glossary* 576
- References Cited* 597
- Index* 619